



PLANNING DEVELOPMENT MANAGEMENT COMMITTEE



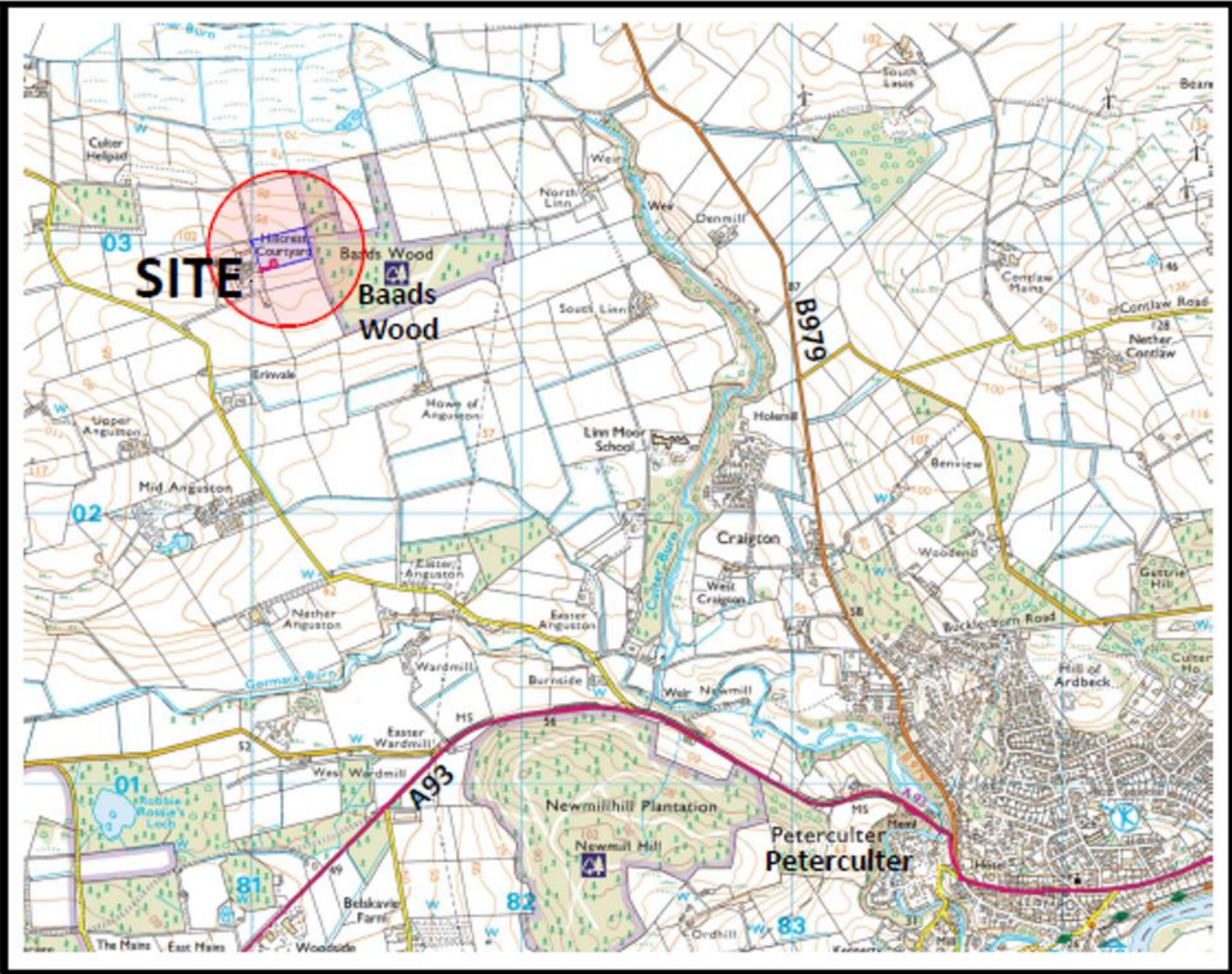
22 April 2021

Change of use of land for the erection of a
temporary chalet/mobile home

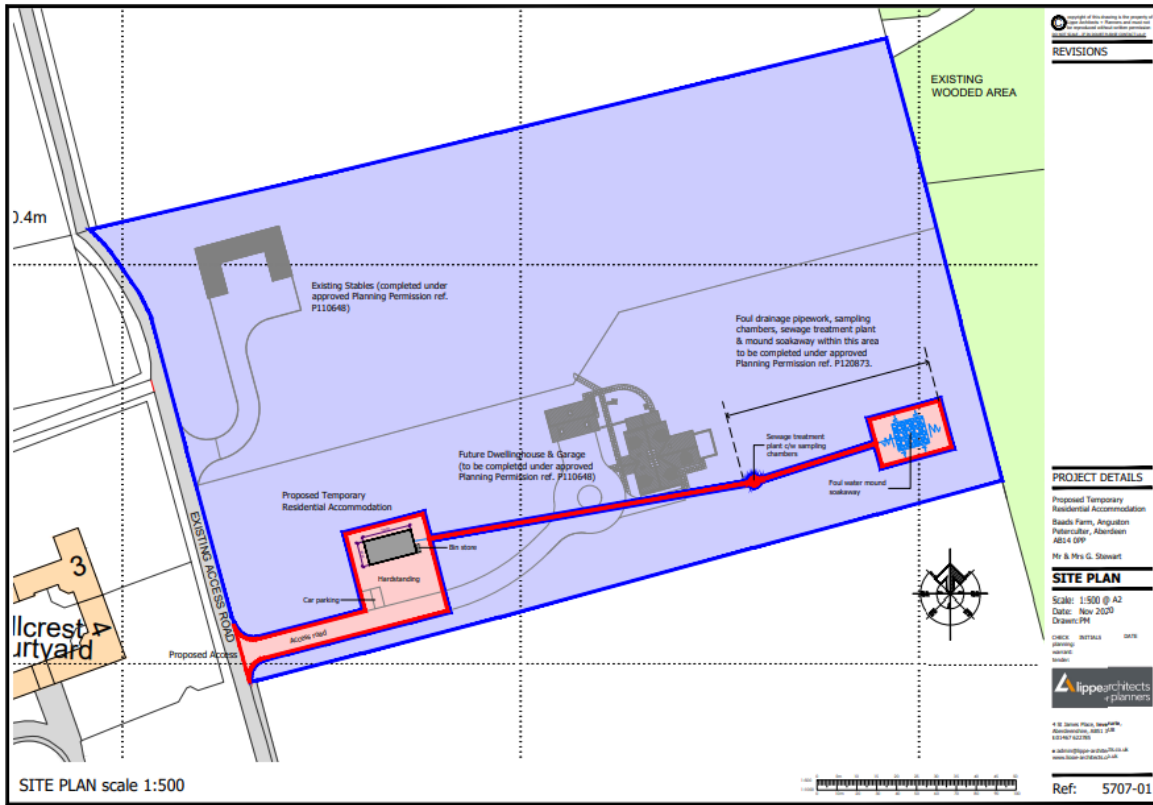
Baads Farm, Anguston Road, Peterculter

Detailed Planning Permission
201480/DPP

Site Location




Site Layout Plans



Aerial Photo



Site Photos – Stable Building & Boundary Fencing



Site Photos – Gate Piers, Drive & Boundary Fencing



Site Photos – Stable Building & Paddock



Site Photos – Fencing & Site Access



Site Photos – Stable Building



Site Photos – Stable Building



IMG_001 Stables complete



IMG_002 Stables complete



IMG_003 Stables complete



IMG_004 Surface water drainage around outside of stable complete.

Site Photos – Drainage Works



Infrastructure Works on Site

